





NOTES

THIS IS NOT A CONSTRUCTION DRAWING AND IS FOR INDICATIVE PURPOSES ONLY. THE DRAWING WILL BE SUBJECT TO CHANGE FOLLOWING LOCAL AUTHORITY REVIEW AND CONFIRMATION OF PUBLIC HIGHWAY AND THIRD PARTY LAND BOUNDARIES.

-  EXISTING ADOPTED HIGHWAY
-  INDICATIVE SITE BOUNDARY
-  DENOTES NEW KERBS
-  EXISTING DRIVEWAYS



REV	DETAILS	DRAWN	CHECKED	DATE

STORY HOMES

PROJECT: **JEPPS LANE, BARTON, PRESTON**

POTENTIAL SITE ACCESS ARRANGEMENT

SCALES: **1:500 @ A3**

DRAWN: JC	CHECKED: PJW	DATE: OCT 19
------------------	---------------------	---------------------

Croft Transport Planning & Design

Hill Quays
9 Jordan Street
Manchester
M45 4PY

Email: info@crofts.co.uk
Tel: 0161 667 3746
Web: www.crofts.co.uk

DRAWING NUMBER: **2310-F01**

REVISIONS: **E**

