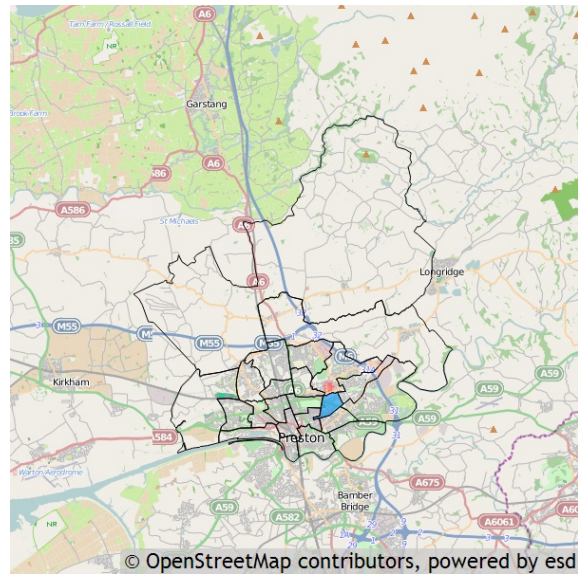


Basic facts about Deepdale

Deepdale is one of the 22 wards of Preston. It has an area of 90.02 hectares which represents 0.63% of the total local authority area of Preston.

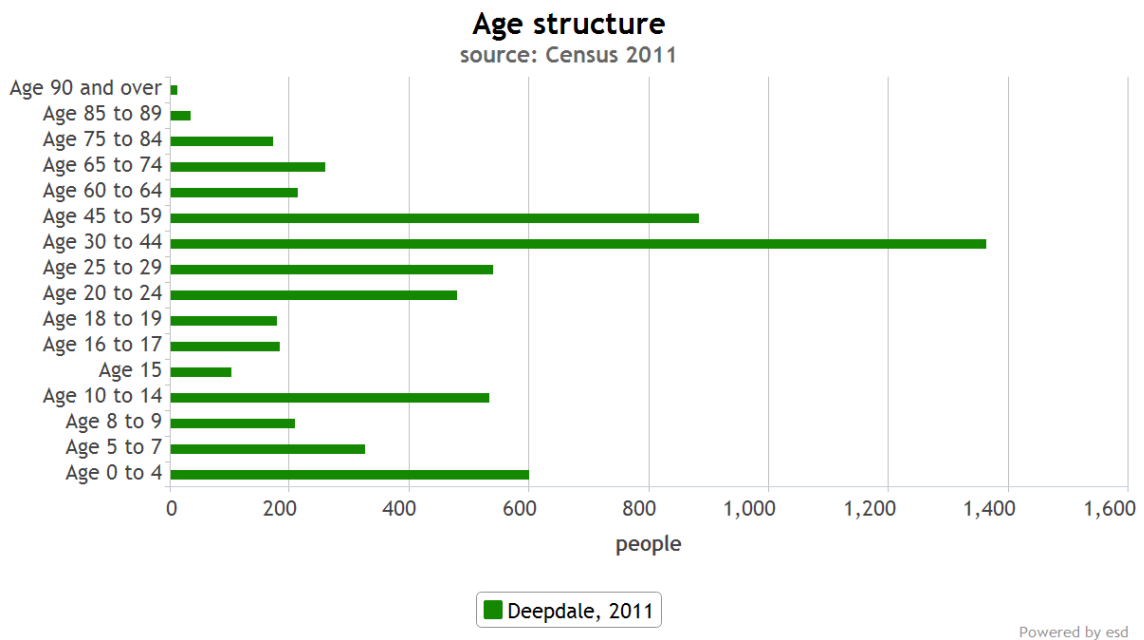


Residents

Deepdale has a resident population of 6,103 which represents 4.35% of the total local authority resident population of 140,202.

Age

The mean age of the Deepdale population is 31 years which is younger than the mean age of 37 years for residents in the whole local authority. The predominant age band is Age 30 to 44.

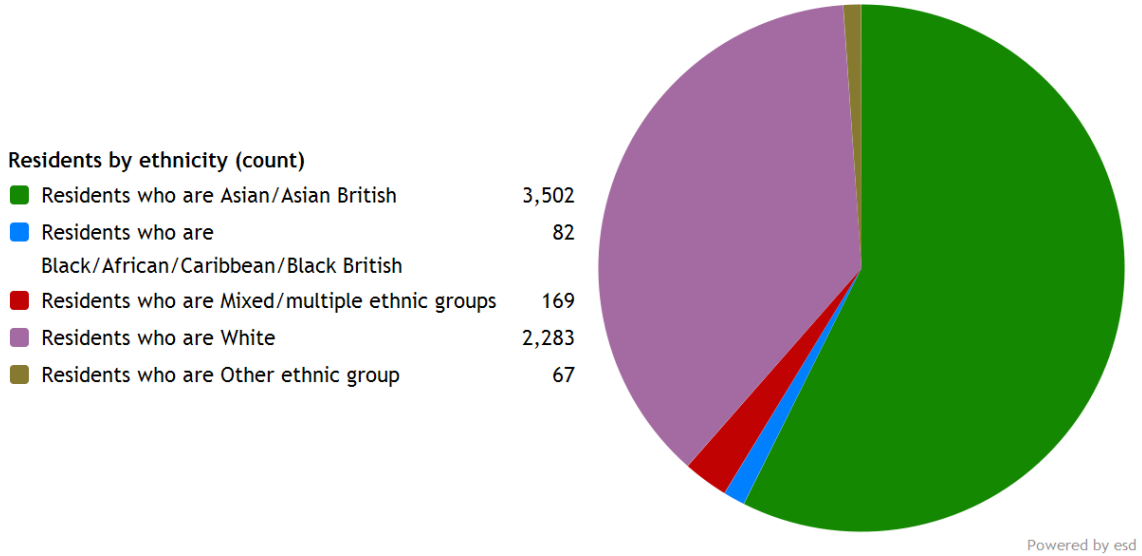


Ethnicity

The largest ethnic group is *Residents who are Asian/Asian British* with 57.4% of the ward's population. That compares with 15.5% for the local authority as a whole, 6.2% for North West and 7.8% for the whole of England.

The second largest ethnic group is *Residents who are White* with 37.4% of the ward's population. That compares with 80.2% for the local authority as a whole, 90.2% for North West and 85.4% for the whole of England.

The ethnic split of Deepdale's residents is shown below.



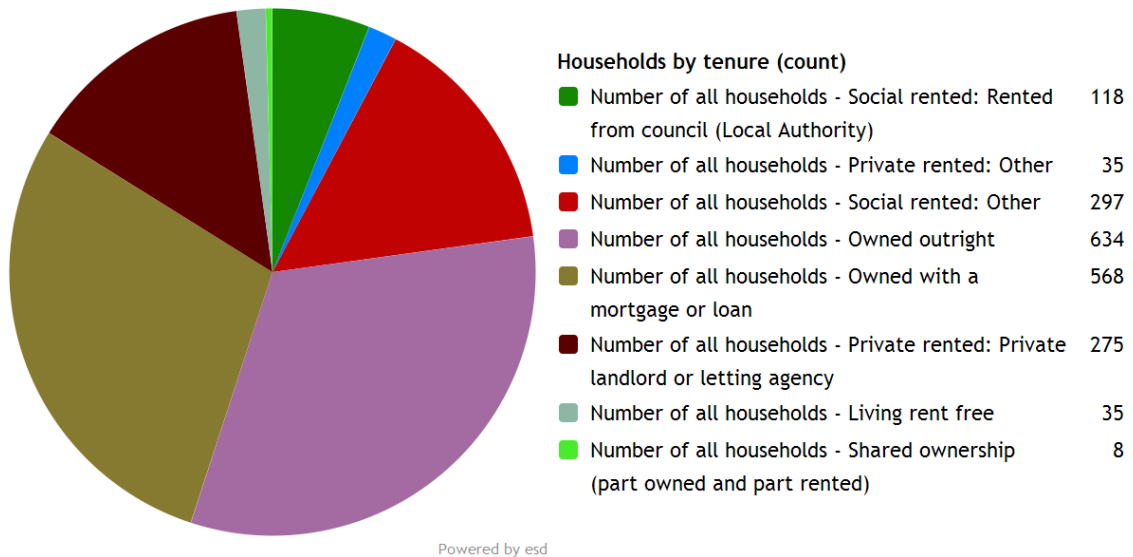
Deepdale's resident population is 49.6% female and 50.4% male.

The ward has 458 households with **dependent children aged 0 to 4**. That represents 23.25% of the ward's households.

924 households in the ward have **dependent children of all ages**. That represents 46.90% of the ward's households.

Households

Deepdale has 1,970 households, which represent 3.42% of Preston's 57,567 households. The household split by tenure is shown below.



The largest number of households lives in *Number of all households - Owned outright* accommodation with 32.2% of the ward's households. That compares with 28.4% for the local authority as a whole, 28.6% for North West and 32.8% for the whole of England.

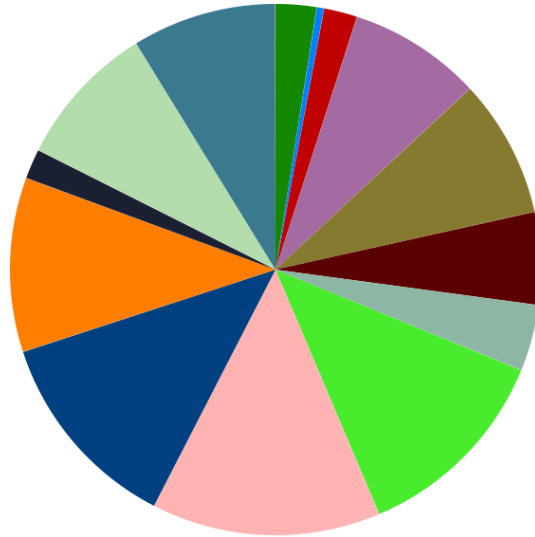
The second largest number of households lives in *Number of all households - Owned with a mortgage or loan* accommodation with 28.8% of the ward's households. That compares with 32.2% for the local authority as a whole, 33.2% for North West and 34.5% for the whole of England.

Employment

A breakdown of Deepdale by socio-economic classification is given below.

Residents by NS-Sec (count)

NS-Sec: Higher managerial, administrative and professional	134
NS-Sec: Large employers and higher managerial and administrative	24
NS-Sec: Higher professional	110
NS-Sec: Lower managerial, administrative and professional	436
NS-Sec: Intermediate	454
NS-Sec: Small employers and own account workers	303
NS-Sec: Lower supervisory and technical	218
NS-Sec: Semi-routine occupations	669
NS-Sec: Routine occupations	751
NS-Sec: Never worked and long-term unemployed	669
NS-Sec: Never worked	571
NS-Sec: Long-term unemployed	98
NS-Sec: Not classified	473
NS-Sec: Full-time students	473
NS-Sec: Not classifiable for other reasons	0

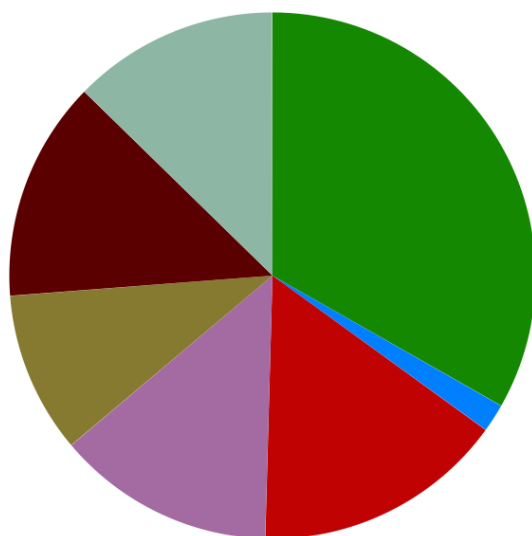


Powered by esd

The largest group is NS-Sec: Routine occupations representing 18.29% of the ward's population.

102 of the lone parent households in Deepdale are not in employment.

Education



Residents by educational qualifications (count)

No qualifications	1,439
Apprenticeship	75
Level 1 qualifications	670
Level 2 qualifications	581
Level 3 qualifications	429
Level 4 qualifications and above	586
Other qualifications	549

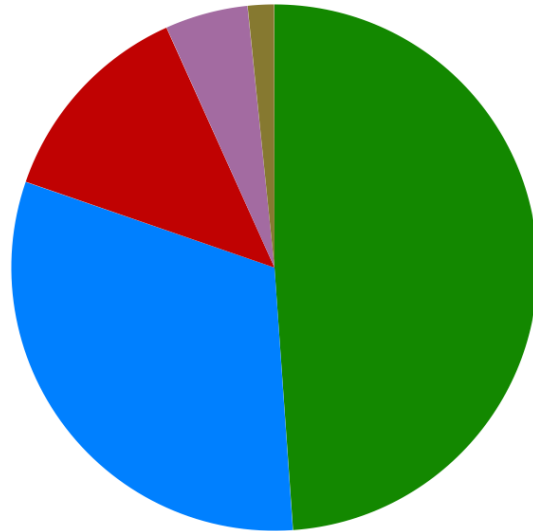
Powered by esd

The highest level of educational qualification achieved by the biggest group of Deepdale residents is No qualifications, which applies to 33.24%.

Health

Residents by level of health (count)

Very good health	2,984
Good health	1,916
Fairly good health	793
Poor health	311
Very bad health	99



Powered by esd

Deepdale has 311 (5.10%) residents in poor health and 99 (1.62%) residents in very bad health.

Its ranking for the number of residents in very bad health is 15 (out of 22) within Preston, 489 (out of 935) within North West, and 5,386 (out of 7,707) within England.

Glossary

Metrics used in this report are as follows:

Residents by age group (count). Source: Office for National Statistics. Dataset: Census 2011. <http://www.ons.gov.uk/ons/guide-method/census/2011/census-data/index.html>

Residents by ethnicity (count). Source: Office for National Statistics. Dataset: Census 2011. <http://www.ons.gov.uk/ons/guide-method/census/2011/census-data/index.html>

Households by tenure (count). Source: Office for National Statistics. Dataset: Census 2011. <http://www.ons.gov.uk/ons/guide-method/census/2011/census-data/index.html>

Residents by NS-Sec (count). Source: Office for National Statistics. Dataset: Census 2011. <http://www.ons.gov.uk/ons/guide-method/census/2011/census-data/index.html>

Residents by educational qualifications (count). Source: Office for National Statistics. Dataset: Census 2011. <http://www.ons.gov.uk/ons/guide-method/census/2011/census-data/index.html>

Residents by level of health (count). Source: Office for National Statistics. Dataset: Census 2011. <http://www.ons.gov.uk/ons/guide-method/census/2011/census-data/index.html>

