

F17/8

(1) Surveyed Oct 1957  
(2) Revision Jul 1989  
Administrative boundaries verified Jul 1989


Made and published by Ordnance Survey, Southampton  
Reproduction in whole or in part by any means is prohibited without the prior permission of Ordnance Survey

F17/8

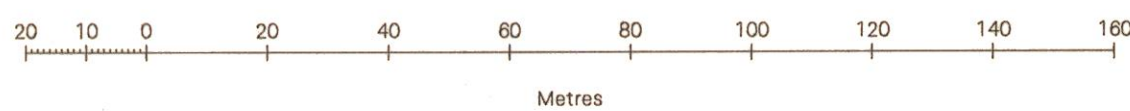
This map is a direct output from the Ordnance Survey topographic database.

Further information regarding levelling, abbreviations and symbols, the National Grid and the range of services available from the topographic database may be obtained from Ordnance Survey, Romsey Road, Southampton SO9 4DH.

Heights are given in metres above the Newlyn Datum. The representation on this plan of a road, track or path is no evidence of the existence of a right of way.



COMPILATION DATA



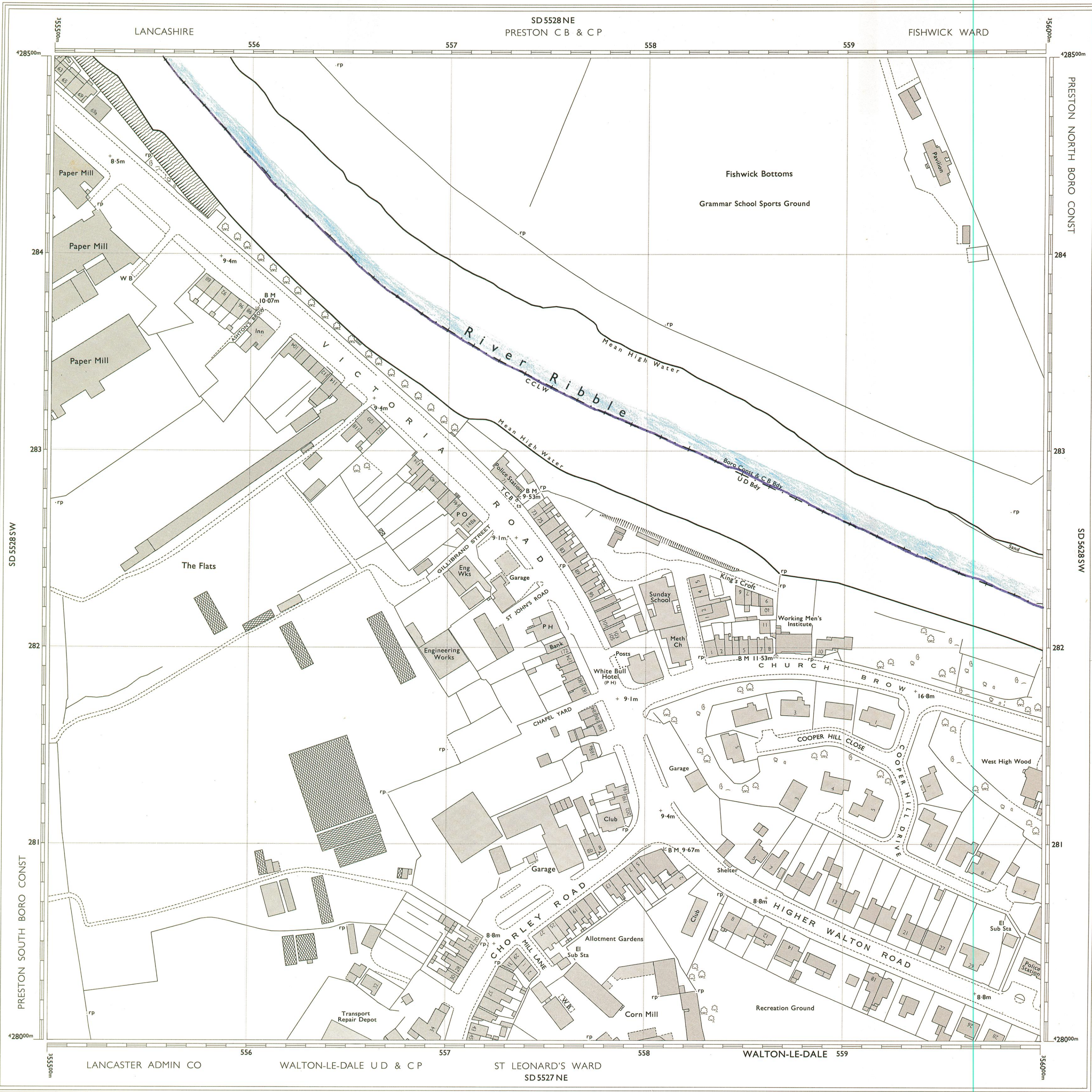
SCALE 1:1250

SD5528NW	SD5528NE	SD5528SW
SD5528SW	SD5528SE	SD5528SW
SD5527NW	SD5527NE	SD5527NW

INDEX TO ADJOINING MAPS

Surveys of change since the publication of this map may be available from the local Ordnance Survey office or agent.





© Crown copyright 1972

CONVERSION SCALE: Metres-Feet



ABBREVIATIONS

Table of abbreviations for various features like Beer House, Bench Mark, Boundary Post, etc.

COMPILATION DATA

Levelled .....1960,61
Boundaries ..... Dec 1971
MHW .....1957

SYMBOLS

- List of symbols for site of antiquity, change of boundary, culvert, direction of water flow, etc.

(a) Surveyed.
(b) Revised.

HEIGHTS are given in METRES above the Newlyn Datum.
Bench mark lists which may contain later levelling information, also particulars of bench marks to which no values have been shown, are obtainable from the Director General, Ordnance Survey.

The representation on this plan of a road, track or path is no evidence of the existence of a right of way.
The alignment of tunnels where shown is approximate.

Made and published by the Director General of the Ordnance Survey, Southampton.

NATIONAL GRID REFERENCE

The grid lines form parts of the national grid and are at 100 metre intervals. To give a reference defining the position of a point to within 10 metres proceed as follows:-

Table showing grid reference example: No 5 Higher Walton Road. Includes Easting and Northing coordinates.

BOUNDARY MERINGS

Table of boundary mering symbols: Base of Bank, Centre of Bank, Centre of Covered Stream, etc.

Handwritten number 71718

