

5 Avenham Colonnade 09/0781

PARK OF SPECIAL HISTORIC INTEREST
CONSTITUTED (G.S.O.C.) HISTORIC GARDEN
SOCIETY
Avenham Park
1/2 (EAT) English Heritage

Plan 24

LCC SITE REF
61040
11/0133

COMPILATION DATA

(a) Oct 1957	Levelled	1961
(b) Sep 1971	Boundaries	Sep 1971
	M.H.W.	1957

(a) Surveyed.
(b) Revised.

HEIGHTS are given in METRES above the Newlyn Datum.
Bench mark lists which may contain later levelling information, also particulars of bench marks to which no values have been shown, are obtainable from the Director General, Ordnance Survey.

The representation on this plan of a road, track or path is no evidence of the existence of a right of way.

The alignment of tunnels where shown is approximate.


SYMBOLS

- Site of antiquity
- Change of boundary merging
- Culvert
- Direction of water flow
- Electricity pylon
- E.T.L. Electricity Transmission Line
- △ Triangulation station
- Traverse station (permanent)
- ↑ Bench mark
- Surface level
- Revision point
- ↑ Revision point & bench mark coincident

ABBREVIATIONS

B.H.	Beer House	F.Sta.	Face Station	M.P.U.	Mail Pick up	S.Br.	Signal Bridge
B.M.	Bench Mark	G.P.	Guide Post	M.S.	Mile Stone	S.D.	Sundial
B.P.	Boundary Post	G.V.C.	Gas Valve Compound	N.T.	National Trust	S.L.	Signal Light
B.S.	Boundary Stone	H.	Hydrant or Hydraulic	N.T.L.	Normal Tidal Limit	S.I.	Sluice
C.	Crane	L.B.	Letter Box	N.T.S.	National Trust for Scotland	S.P.	Signal Post
C.H.	Club House	L.B.Sta.	Lifboat Station	P.	Pillar, Pole or Post	S.S.	Signal Station
Ch.	Chimney	L.C.	Level Crossing	P.C.	Public Convenience	T.C.B.	Telephone Call Box
Cn.	Capstan	L.G.	Loading Gauge	P.C.B.	Police Call Box	T.C.P.	Telephone Call Post
D.Fn.	Drinking Fountain	L.Ho.	Lighthouse	P.H.	Public House	Tk.	Track or Track
E.P.	Electricity Pillar or Pole	L.Twr.	Lighting Tower	P.O.	Post Office	Tr.	Trough
E.T.L.	Electricity Transmission Line	M.	Munns	Pp.	Pump	Ts.	Traverse Station
F.A.	Fire Alarm	M.H.W.	Mean High Water	P.T.P.	Police Telephone Pillar	W.	Well
F.A.P.	Fire Alarm Pillar	M.H.W.S.	Mean High Water Springs	R.H.	Road House	W.B.	Weighbridge
F.B.	Filer Bed or Foot Bridge	M.L.W.	Mean Low Water	rp.	Revision Point	Wd.Pp.	Wind Pump
F.B.M.	Fundamental Bench Mark	M.L.W.S.	Mean Low Water Springs	S.	Stone	W.P.	Water Point
F.S.	Flagstaff	M.P.	Pile or Mooring Post	S.B.	Signal Box	W.T.	Water Tap

CONVERSION SCALE: Metres-Feet



Made and published by the Director General of the Ordnance Survey, Southampton.

NATIONAL GRID REFERENCE

The grid lines form part of the national grid and are at 100 metre intervals. To give a reference defining the position of a point to within 10 metres proceed as follows—

EXAMPLE: No 20 LATHAM STREET	
EASTING	NORTHING
Take west edge of 100 metre square in which point lies and read the figures opposite this line on the north or south margin	Take south edge of 100 metre square in which point lies and read the figures opposite this line on the east or west margin
541	288
8	5
5418	2885
TEN METRE REFERENCE: SD 54182885	

For further information see 'An Introduction to the Projection for Ordnance Survey Maps and the National Reference System.'

BOUNDARY MERINGS

B.B.	Base of Bank	C.S.	Centre of Stream, ecc.	S.R.	Side of River, ecc.
C.B.	Centre of Bank	Def.	Defaced	T.B.	Top of Bank
C.C.S.	Centre of Covered Stream	E.K.	Edge of Kerb	Tk.H.	Track of Hedge
C.D.	Centre of Drain, etc.	F.F.W.	Face of Fence, Wall	Tk.S.	Track of Stream
C.R.	Centre of Road, etc.	R.H.	Root of Hedge	Und.	Undefined

Imperial equivalents for metric boundary merings
0.91m = 3ft 1.22m = 4ft

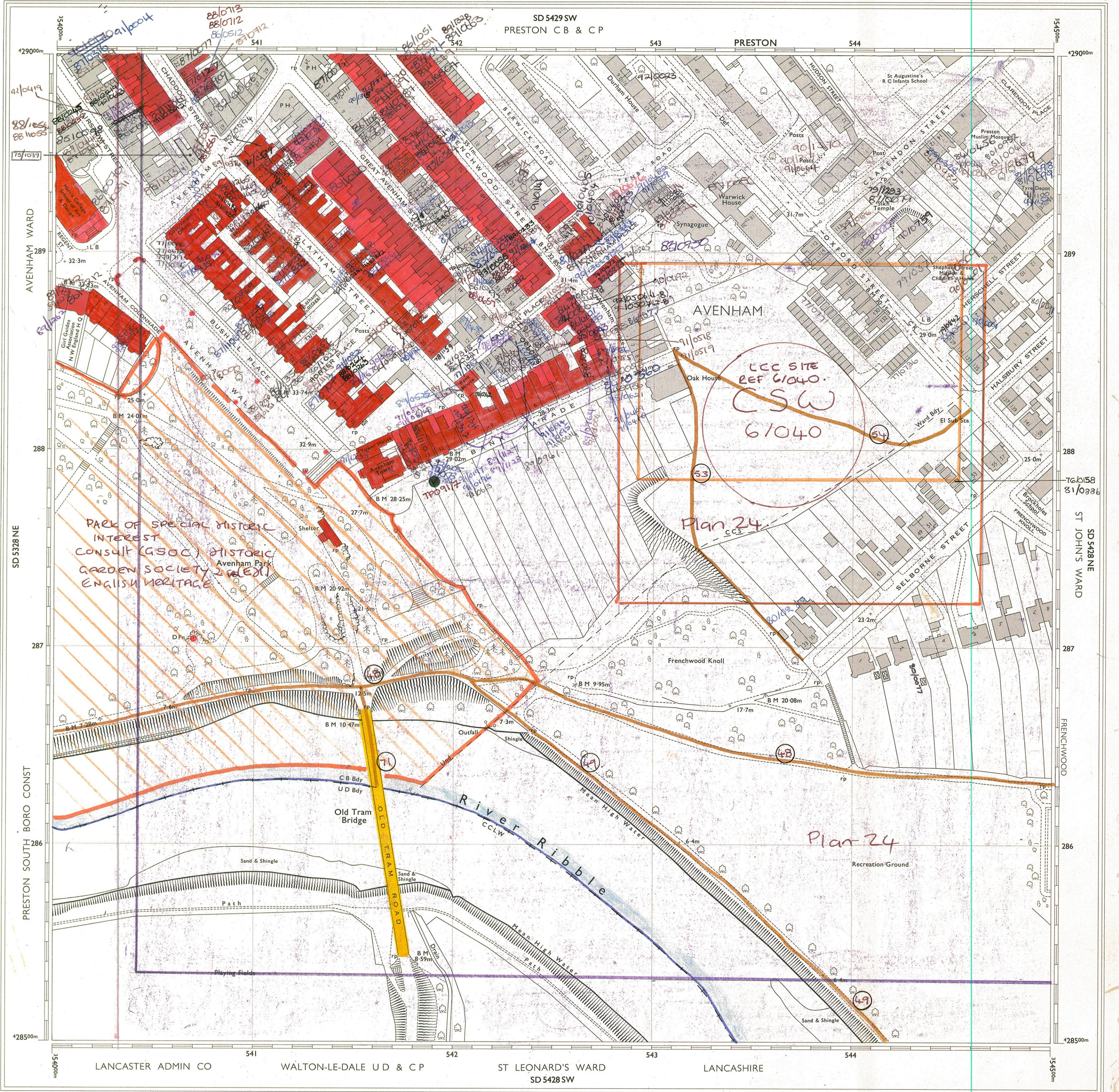
PLAN SD 5428 NW



Surveys of changes since the publication of this plan may be available. Enquiries should be addressed to the Director General or to the local Ordnance Survey office.

One grid square on this plan represents one hectare on the ground.
To convert hectares to acres multiply by 2.471 05

SD 5428 NW F17/



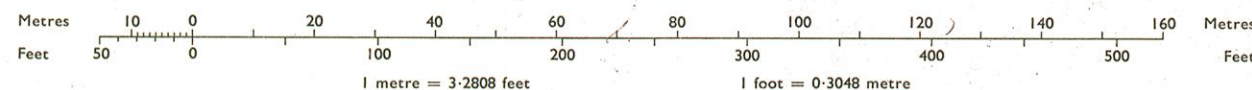
© Crown copyright 1972

CONVERSION SCALE: Metres-Feet

Made and published by the Director General of the Ordnance Survey, Southampton.

COMPILATION DATA

SYMBOLS



NATIONAL GRID REFERENCE

Table with columns for EASTING and NORTHING, showing grid coordinates and reference points.

Table for COMPILATION DATA listing dates and types of surveys.

Table for SYMBOLS listing various symbols and their meanings.

Table for ABBREVIATIONS listing various abbreviations and their meanings.

BOUNDARY MERINGS

Table for BOUNDARY MERINGS listing various boundary types and their symbols.

