

Plotted from the latest Ordnance Survey Digital Data as at 18 Feb 1994

© Crown Copyright 1994.

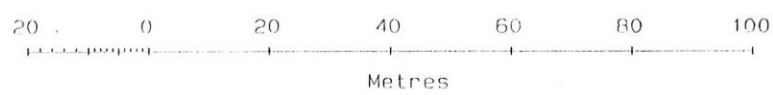
Reproduction in whole or in part is prohibited without the prior permission of Ordnance Survey.

Administrative boundaries revised to Apr 1991.

F13/2

Units: 137

SD5432NE



Scale 1: 1250

A Superplan Standard Symbols leaflet is available on request from Ordnance Survey Agents.

The representation of a road, track or path is no evidence of a right of way. Heights given in metres above the Newlyn Datum.

The alignment of tunnels is approximate.

F13/2

Supplied by: DALO
Plot Serial Number: 09513

5432 NE

5400
80-99

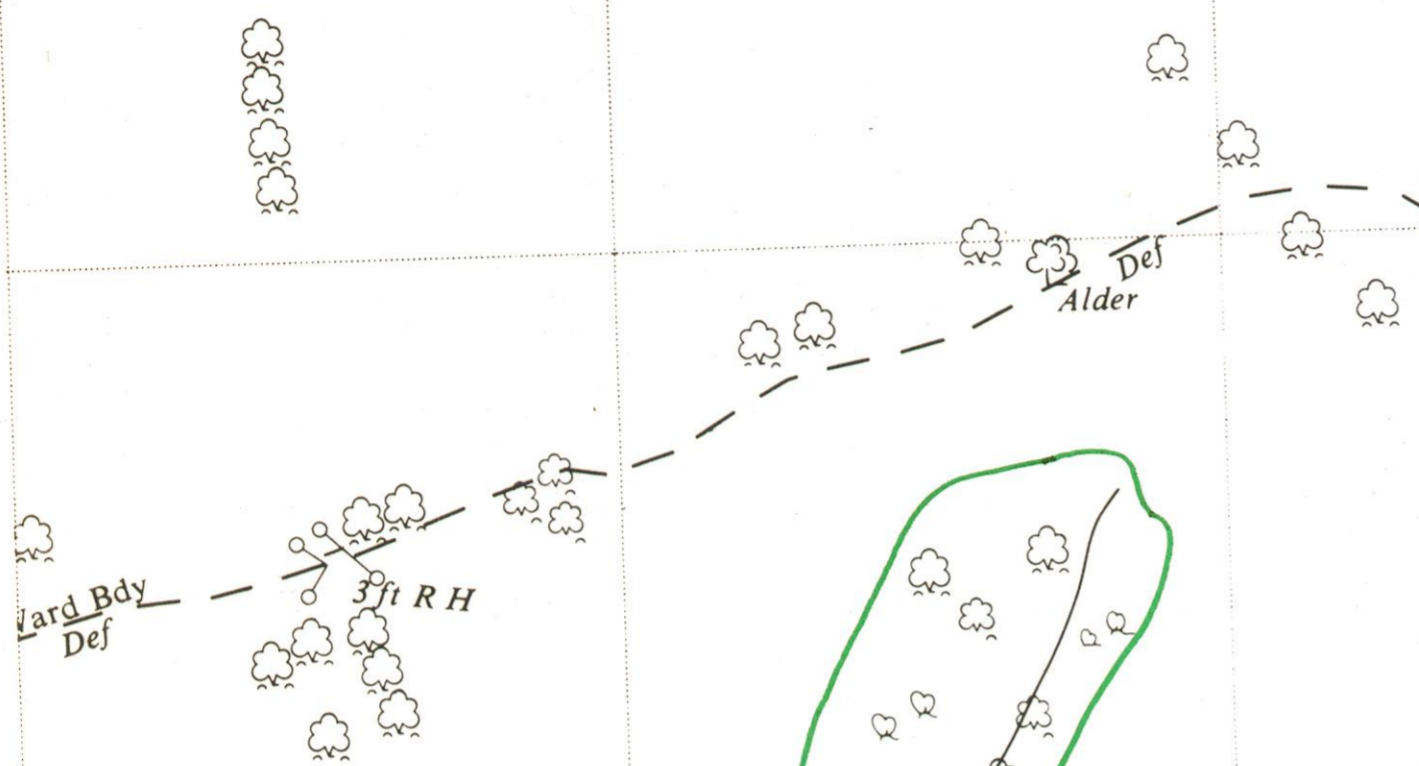
7500
1-29

8400
3-42

840450
8570718
8610181
860635

0006
-87

PLAN 18

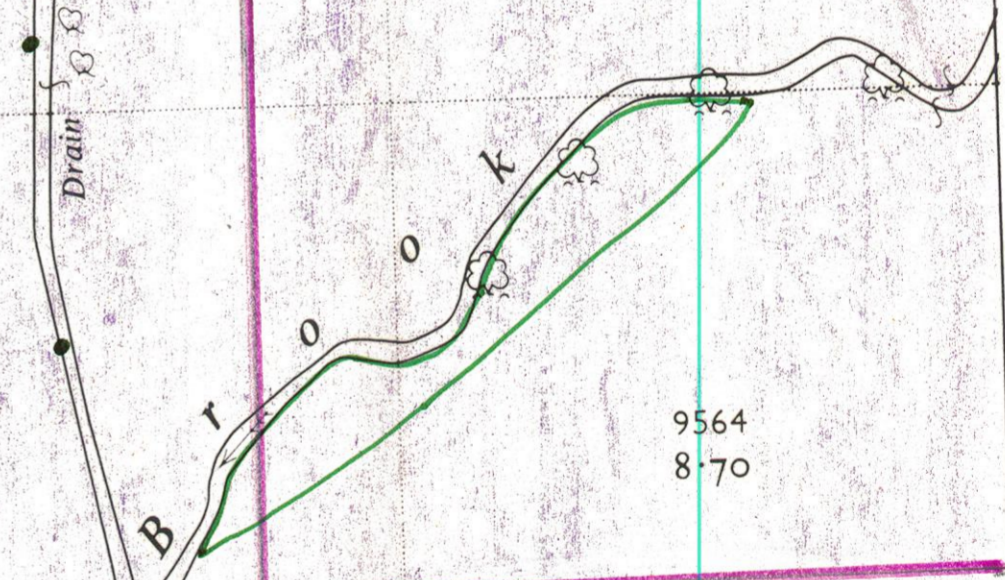


olf Course

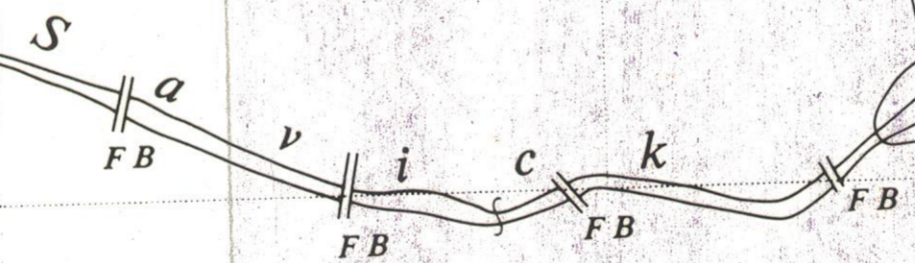
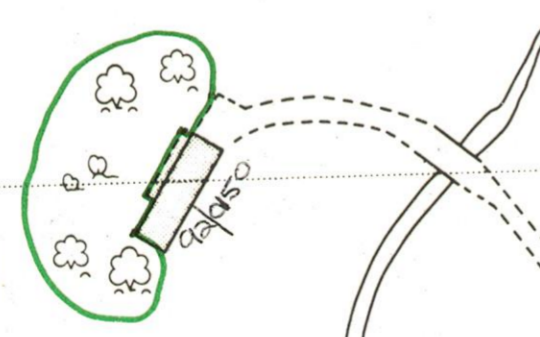


TPO 6/52

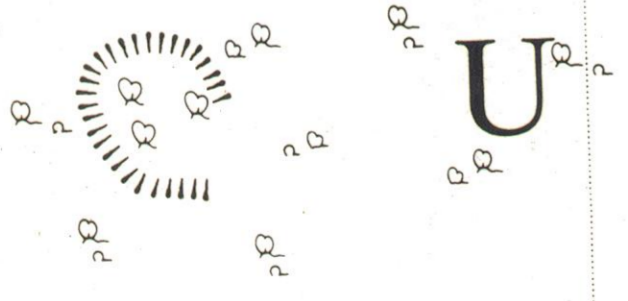
PLAN 7
LCC SITE REF 6/012



9564
8-70



PLAN 7
SITE REF 6/010
6/026



U

D

FB

F13/2

SD5432NE

F13/2