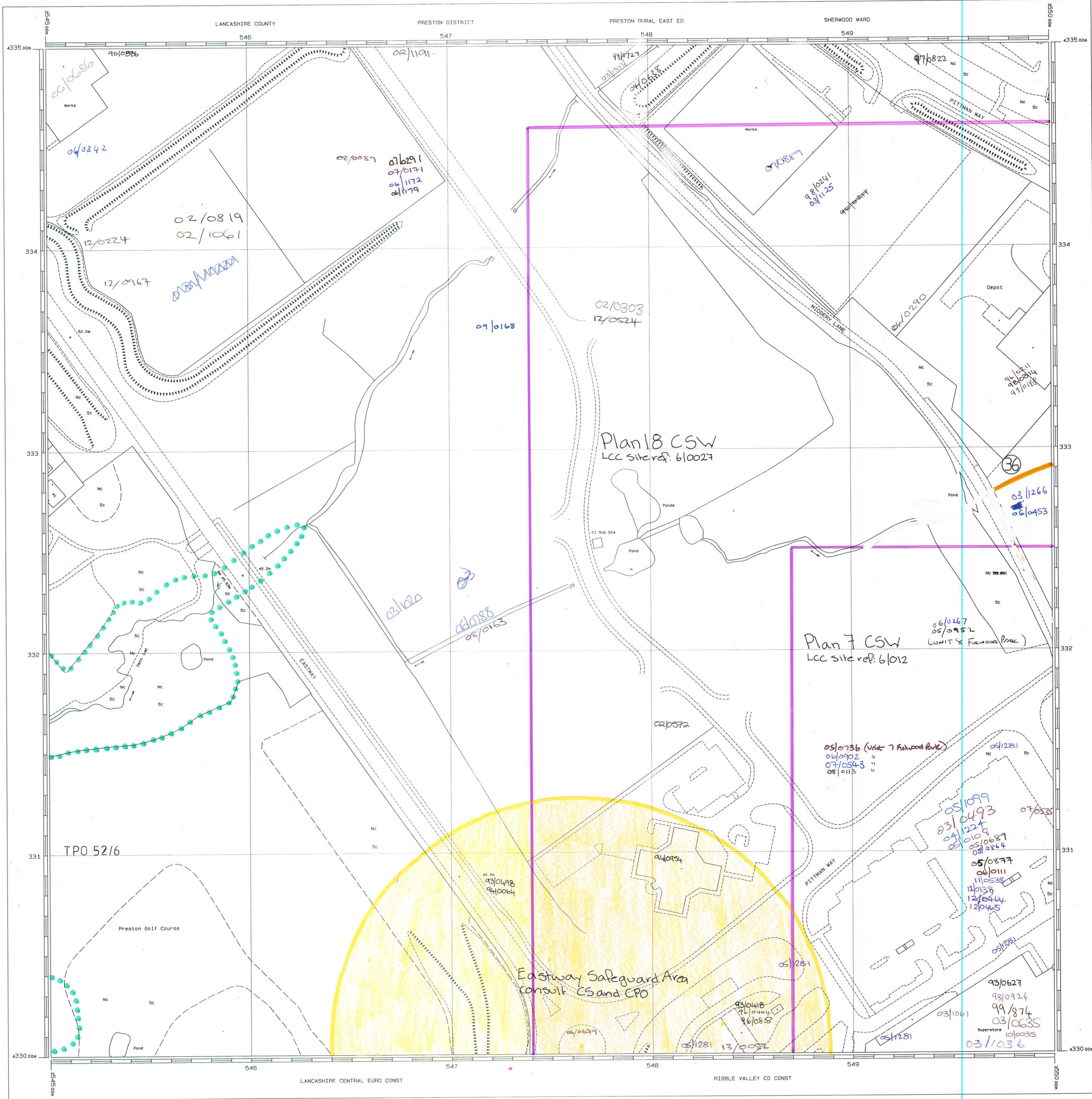




Superplan...

Standard Sheet

SD5433SE



Plotted 08 Aug 1995 from Ordnance Survey digital data and incorporating surveyed revision available at this date. © Crown Copyright 1995.

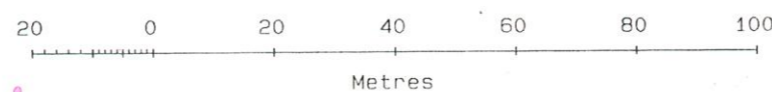
Reproduction in whole or in part is prohibited without the prior permission of Ordnance Survey.

Superplan plots are sold subject to Ordnance Survey Terms & Conditions of Sale, available on request

Administrative boundaries revised to Feb 1991.

Surveyed units of change: 197

SD5433SE



Scale 1: 1250

The representation of a road, track or path is no evidence of a right of way. Heights given in metres above the Newlyn Datum. The alignment of tunnels is approximate.

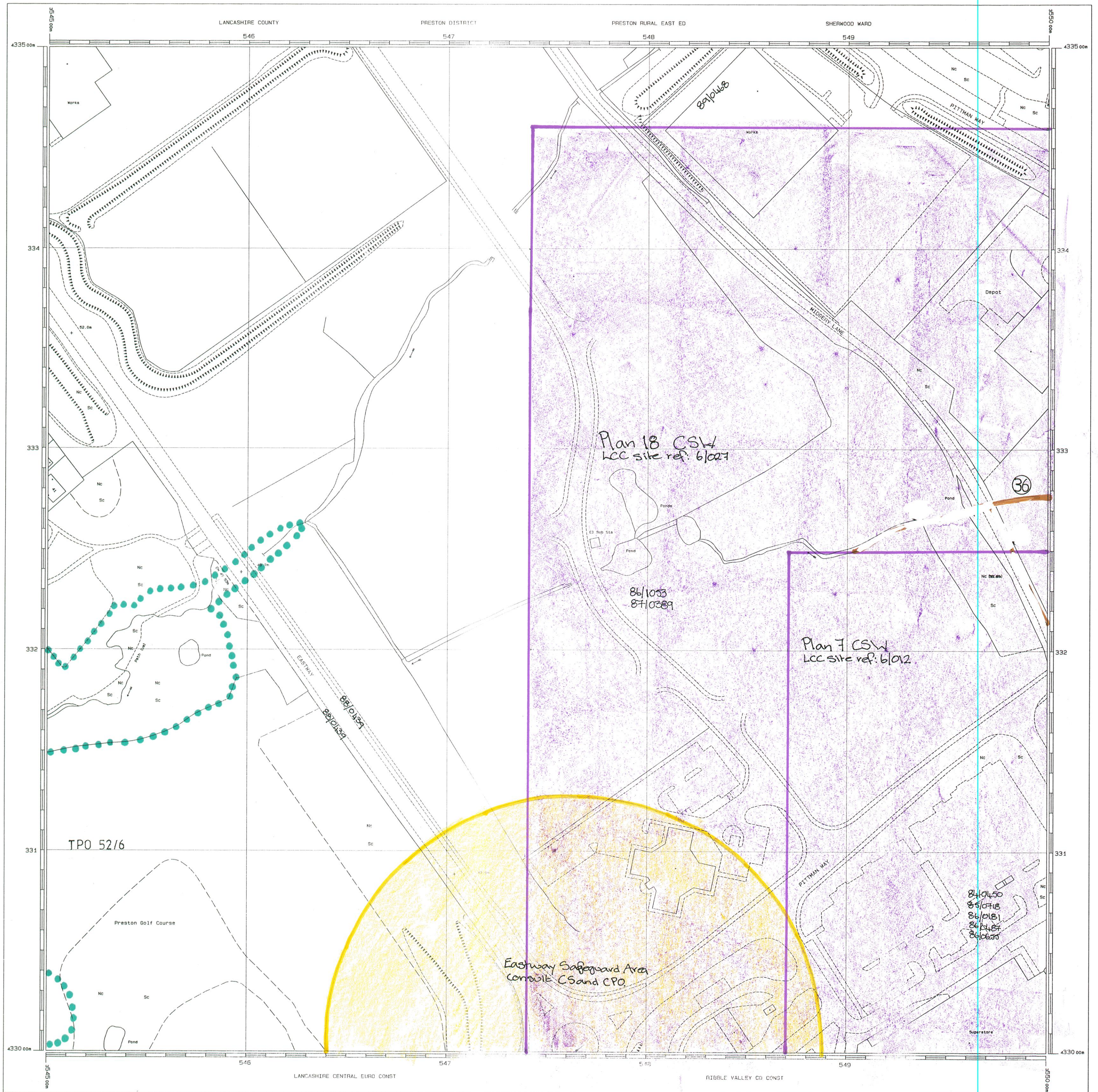
Supplied by: ORDNANCE SURVEY
Plot Serial Number: 00131



Superplan...

Standard Sheet

SD5433SE



Plotted 08 Aug 1995 from Ordnance Survey digital data and incorporating surveyed revision available at this date. © Crown Copyright 1995.

Reproduction in whole or in part is prohibited without the prior permission of Ordnance Survey.

Superplan plots are sold subject to Ordnance Survey Terms & Conditions of Sale, available on request

Administrative boundaries revised to Feb 1991.

Surveyed units of change: 197

SD5433SE



Scale 1: 1250

The representation of a road, track or path is no evidence of a right of way. Heights given in metres above the Newlyn Datum. The alignment of tunnels is approximate.

Supplied by: ORDNANCE SURVEY
Plot Serial Number: 00131