

ORDNANCE SURVEY
SUSI (Supply of Unpublished Survey Information)

Scale 1:1250

PLAN SD 5433 NW

Copy of Master Survey Drawing made on...

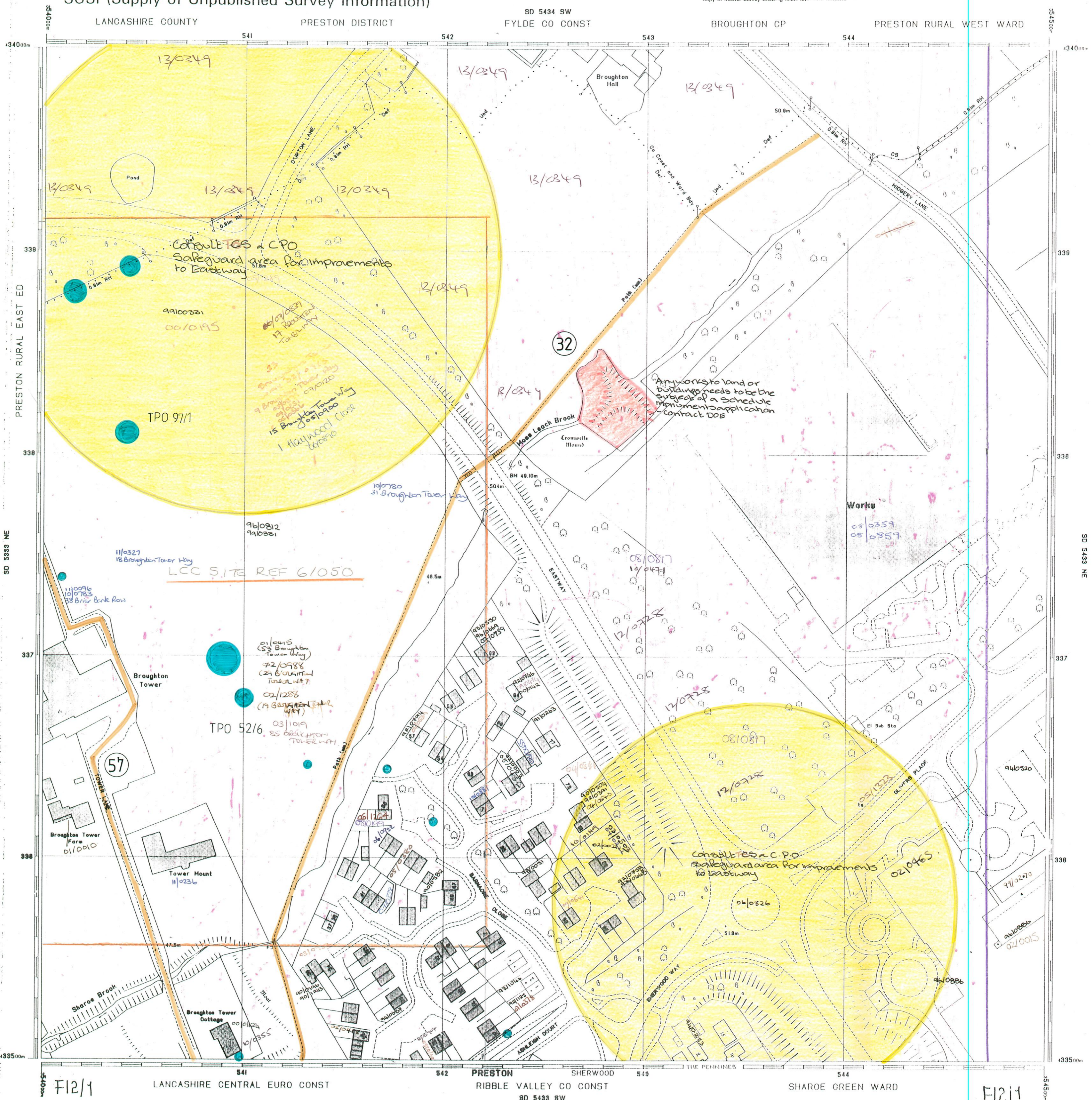
LANCASHIRE COUNTY

PRESTON DISTRICT

SD 5434 SW
FYLDE CO CONST

BROUGHTON CP

PRESTON RURAL WEST WARD



F12/1

LANCASHIRE CENTRAL EURO CONST

PRESTON
RIBBLE VALLEY CO CONST
SD 5433 SW

SHAROE GREEN WARD

F12/1

Levelled 1001.00
Boundaries... May 1989

Heights are given in metres above the Newlyn Datum

More detailed levelling information is contained in bench mark lists. These lists will show the latest available values and are obtainable from the Ordnance Survey, Southampton.

Made and published by the Ordnance Survey, Southampton.

All © Crown copyright 1989
Reproduction in whole or in part by any means is prohibited without the prior permission of the Ordnance Survey

ORDNANCE SURVEY

SD 5433 NW

PERMATRACE

HEIGHTS IN METRES

Scale 1:1250

RESURVEY

DATE OF LEVELLING..1961,86

BROUGHTON CP

PRESTON RURAL WEST WARD

FYLDE CO CONST

340

541

542

543

544

545

LANCASHIRE CENTRAL EURO CONST

LANCASHIRE COUNTY

PRESTON DISTRICT

PRESTON RURAL EAST ED

PRESTON DISTRICT

PRESTON RURAL WEST WARD

PRESTON DISTRICT

PRESTON RURAL EAST ED

PRESTON DISTRICT

PRESTON RURAL WEST WARD

PRESTON DISTRICT

PRESTON RURAL EAST ED

PRESTON DISTRICT

PRESTON RURAL WEST WARD

PRESTON DISTRICT

PRESTON RURAL EAST ED

PRESTON DISTRICT

PRESTON RURAL WEST WARD

PRESTON DISTRICT

PRESTON RURAL EAST ED

PRESTON DISTRICT

PRESTON RURAL WEST WARD

PRESTON DISTRICT

PRESTON RURAL EAST ED

PRESTON DISTRICT

PRESTON RURAL WEST WARD

PRESTON DISTRICT

PRESTON RURAL EAST ED

PRESTON DISTRICT

PRESTON RURAL WEST WARD

PRESTON DISTRICT

PRESTON RURAL EAST ED

PRESTON DISTRICT

PRESTON RURAL WEST WARD

PRESTON DISTRICT

PRESTON RURAL EAST ED

PRESTON DISTRICT

PRESTON RURAL WEST WARD

PRESTON DISTRICT

PRESTON RURAL EAST ED

PRESTON DISTRICT

PRESTON RURAL WEST WARD

PRESTON DISTRICT

PRESTON RURAL EAST ED

PRESTON DISTRICT

PRESTON RURAL WEST WARD

PRESTON DISTRICT

PRESTON RURAL EAST ED

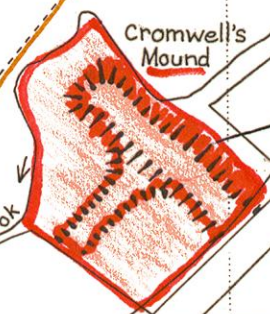
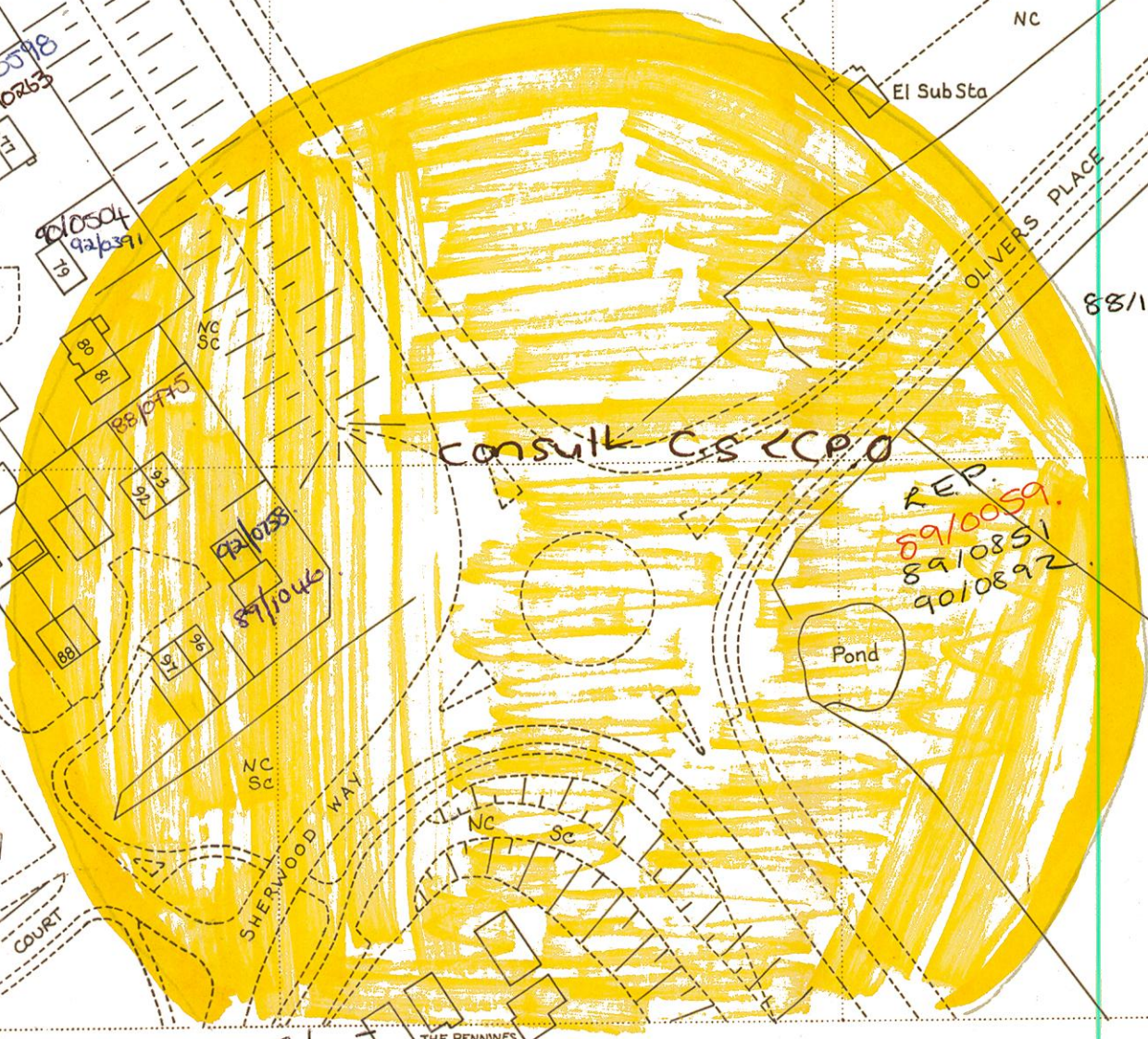
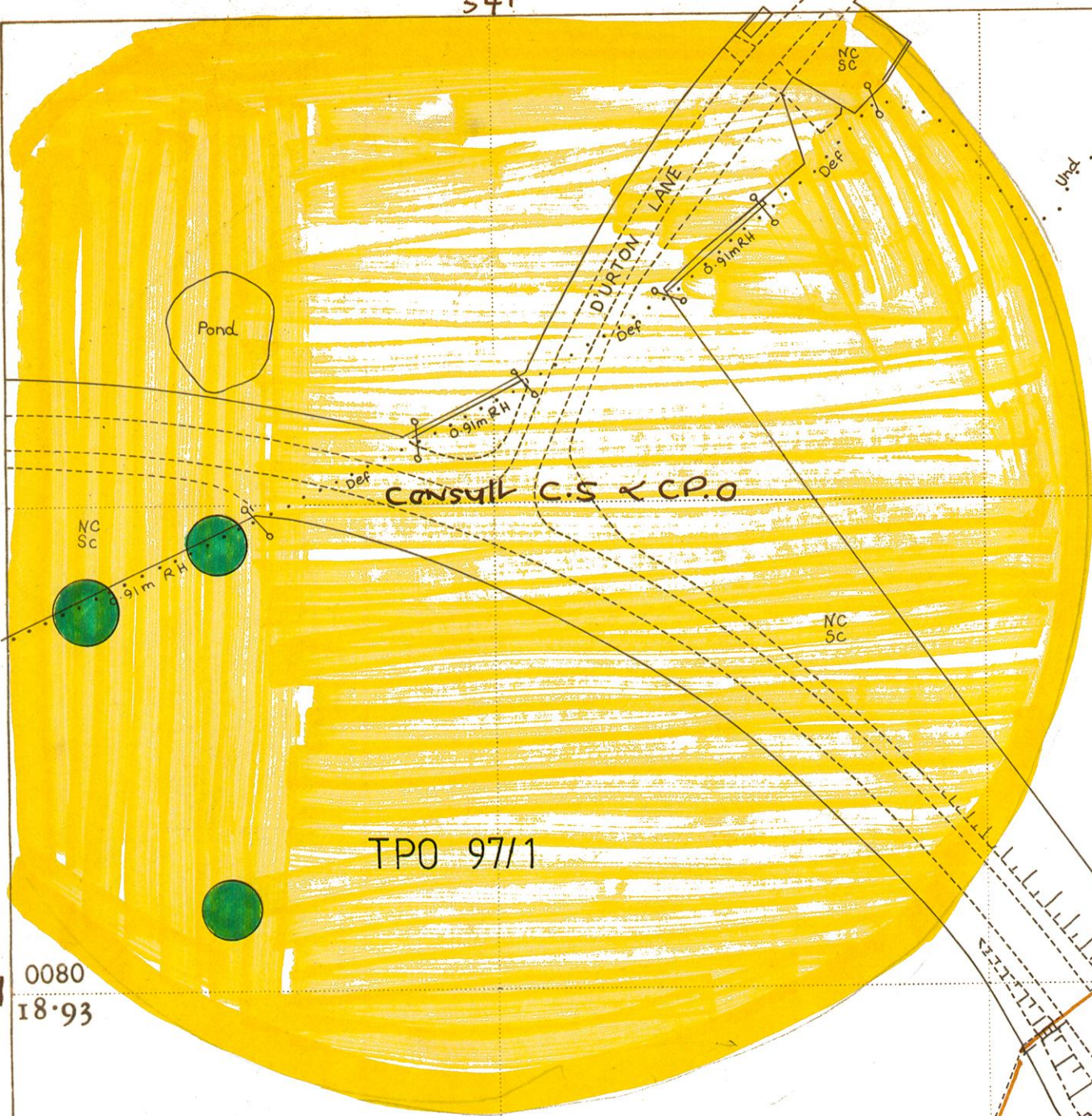
PRESTON DISTRICT

PRESTON RURAL WEST WARD

PRESTON DISTRICT

PRESTON RURAL EAST ED

PRESTON DISTRICT



ANY WORKS TO LAND OR BUILDINGS NEED TO BE THE SUBJECT OF A SCHEDULE 1 DOCUMENTS APPLICATION CONTACT DOE

89/0069
86/0951
89/0360
89/0378

Works

89/0069
86/0951
89/0360
89/0378

REP
89/0069
86/0951
89/0360
89/0378

88/1099

F12/1

SD5433NW

RIBBLE VALLEY CO CONST

SD5433NW
SHAROE GREEN WARD

F12/1