

E15/7

LANCASHIRE CENTRAL EURO CONST

PRESTON BORO CONST

PRESTON SOUTH WEST ED

CENTRAL WARD

E15/7

(a) Dec 1957
(b) Sep 1985

COMPILATION DATA
(a) Surveyed
(b) Revised

Levelled 1960.61
Boundaries Nov 1985

Heights are given in metres above the Newlyn Datum.

Bench mark lists which may contain later levelling information also particulars of bench marks to which no values have been shown, are obtainable from the Ordnance Survey, Southampton

The representation on this plan of a road, track or path is no evidence of the existence of a right of way.
The alignment of tunnels where shown is approximate.

Made and published by the Ordnance Survey, Southampton

© Crown copyright 1986
Reproduction in whole or in part by any means is prohibited without the prior permission of the Ordnance Survey.


BOUNDARY MERINGS

BB	Base of Bank	FF	Face of Fence
CB	Centre of Bank	FW	Face of Wall
CCS	Centre of Covered Stream	RH	Root of Hedge
CD	Centre of Drain, etc.	SR	Side of River, etc.
CR	Centre of Road, etc.	TB	Top of Bank
CS	Centre of Stream, etc.	TK H	Track of Hedge
Def	Defaced	TK S	Track of Stream
EK	Edge of Kerb	Und	Undefined

Imperial equivalents for metric boundary markings
0.9m = 3ft 1.22m = 4ft

ENGLAND AND WALES
County
District
London Borough
Civil Parish (England)
Community (Wales)
Electoral Division
Ward
Constituency (County, Borough or European Assembly)

BOUNDARIES



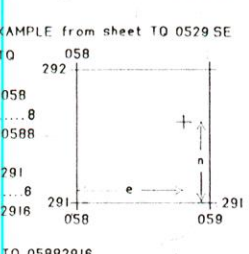
Coincident boundaries are shown by the first appropriate symbol above, e.g. Boro Const and ED Bdy.
For Ordnance Survey purposes County Boundary is deemed to be the limit of the parish structure whether or not a parish area adjoins.

SCOTLAND
Region or Island Area
District
Not shown
Electoral Division
Ward
Constituency (County, Burgh or European Assembly)

NATIONAL GRID REFERENCE

The grid lines form part of the National Grid and are at 100 metre intervals. To give a unique reference defining the position of a point to within 10 metres proceed as follows:-

- 1 Take the two letters preceding the sheet number
- 2 Take the west edge of the grid square in which the point lies and read the figures opposite this line on the north or south margin.
- 3 Take the south edge of the grid square in which the point lies and read the figures opposite this line on the east or west margin.
- 4 The full ten metre reference is given by writing first the letters, followed by the Easting and then the Northing.



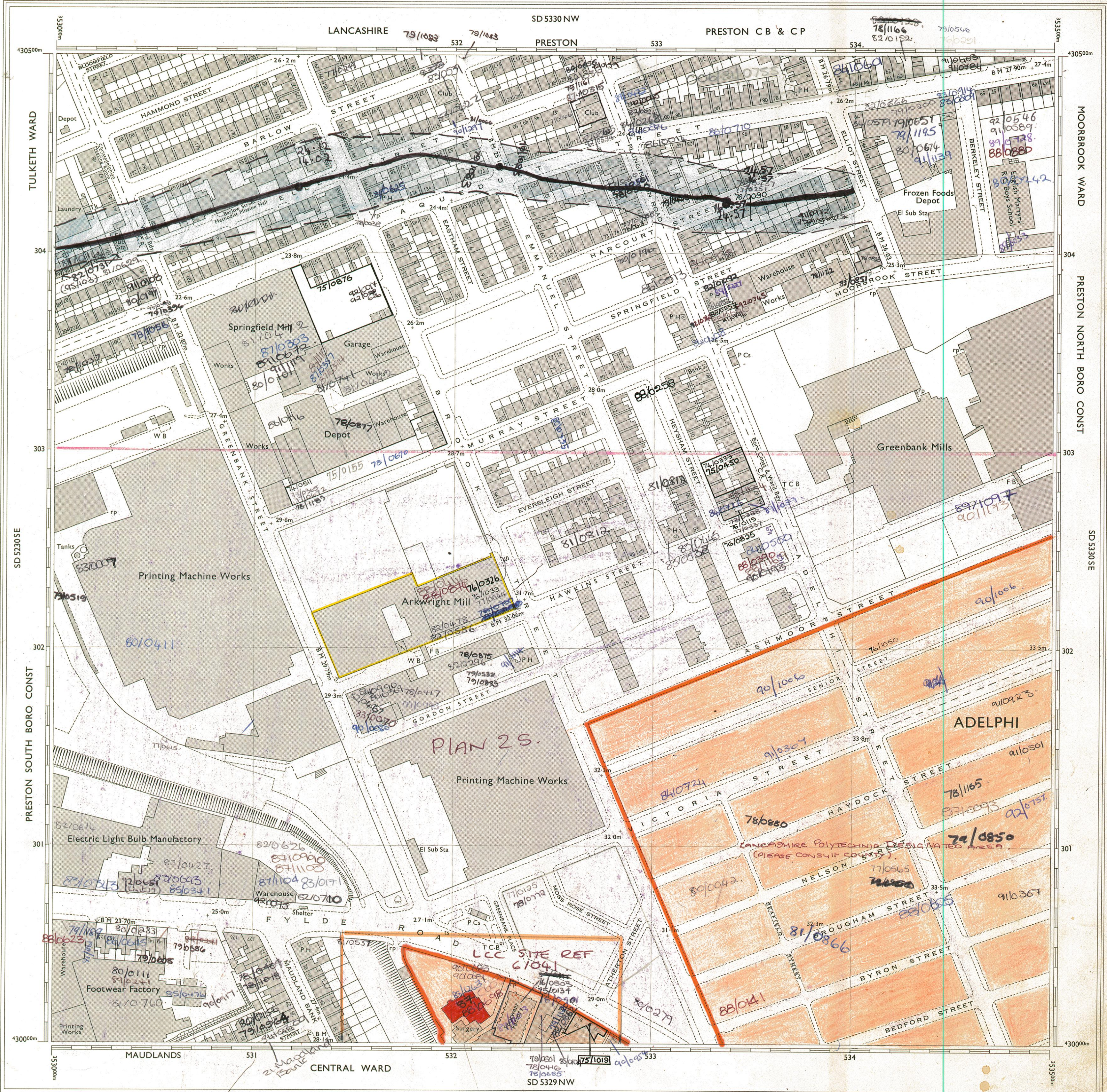
One grid square on this plan represents one hectare on the ground.
To convert hectares to acres multiply by 2.47105

CONVERSION SCALE



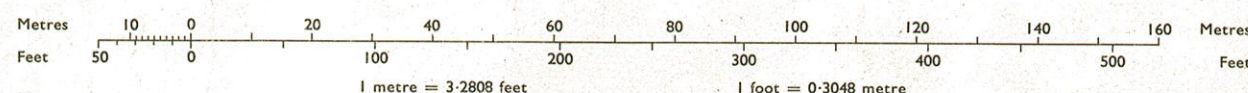
Surveys of changes since the publication of this plan may be available. Enquiries should be addressed to the Ordnance Survey, Southampton; or to the local Ordnance Survey office.
Digital data for this map and others at 1:250, 1:2500 and 1:10000 scales is available on magnetic tape from the Ordnance Survey.
Details of symbols and abbreviations used can be obtained from the Ordnance Survey, Southampton





© Crown copyright 1971

CONVERSION SCALE: Metres-Feet



Made and published by the Director General of the Ordnance Survey, Southampton.

NATIONAL GRID REFERENCE

The grid lines form part of the National Grid and are at 100 metre intervals. To give a reference defining the position of a point to within 10 metres proceed as follows—

Table with columns for EASTING and NORTHING, showing grid coordinates for a point on Eversleigh Street.

TEN METRE REFERENCE: SD 53243028

For further information see 'An Introduction to the Projection for Ordnance Survey Maps and the National Reference System.'

EXAMPLES OF BOUNDARY MERINGS

Table listing various boundary types and their symbols, such as B.B. for Base of Bank and C.S. for Centre of Stream.

COMPILATION DATA

Table showing compilation dates: Levelled 1961, Boundaries Sep 1970, Surveyed Dec 1957, Revised Sep 1970.

SYMBOLS

- List of symbols for various features: Antiquity (site of), Change of boundary mering, Direction of water flow, Electricity Pylon, etc.

ABBREVIATIONS

- List of abbreviations for various features: B.H. Beer House, B.M. Bench Mark, G.P. Guide Post, F.Sta. Fire Station, etc.



E1517