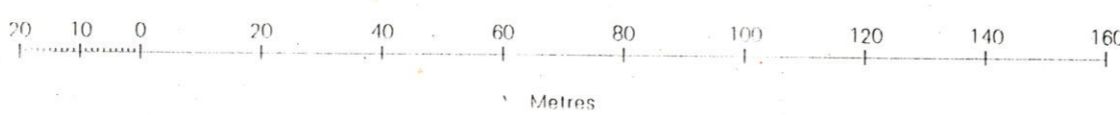



E12/1
 (1) Surveyed Feb 1968
 (2) Revision Jun 1989
 Administrative boundaries verified May 1989

Made and published by Ordnance Survey, Southampton
 © Crown Copyright 1989
 Reproduction in whole or in part by any means is prohibited without the prior permission of Ordnance Survey E12/1

This map is a direct output from the Ordnance Survey topographic database.
 Further information regarding levelling, abbreviations and symbols, the National Grid and the range of services available from the topographic database may be obtained from Ordnance Survey, Romsey Road, Southampton SO9 4DH.

Heights are given in metres above the Newlyn Datum.
 The representation on this plan of a road, track or path is no evidence of the existence of a right of way.

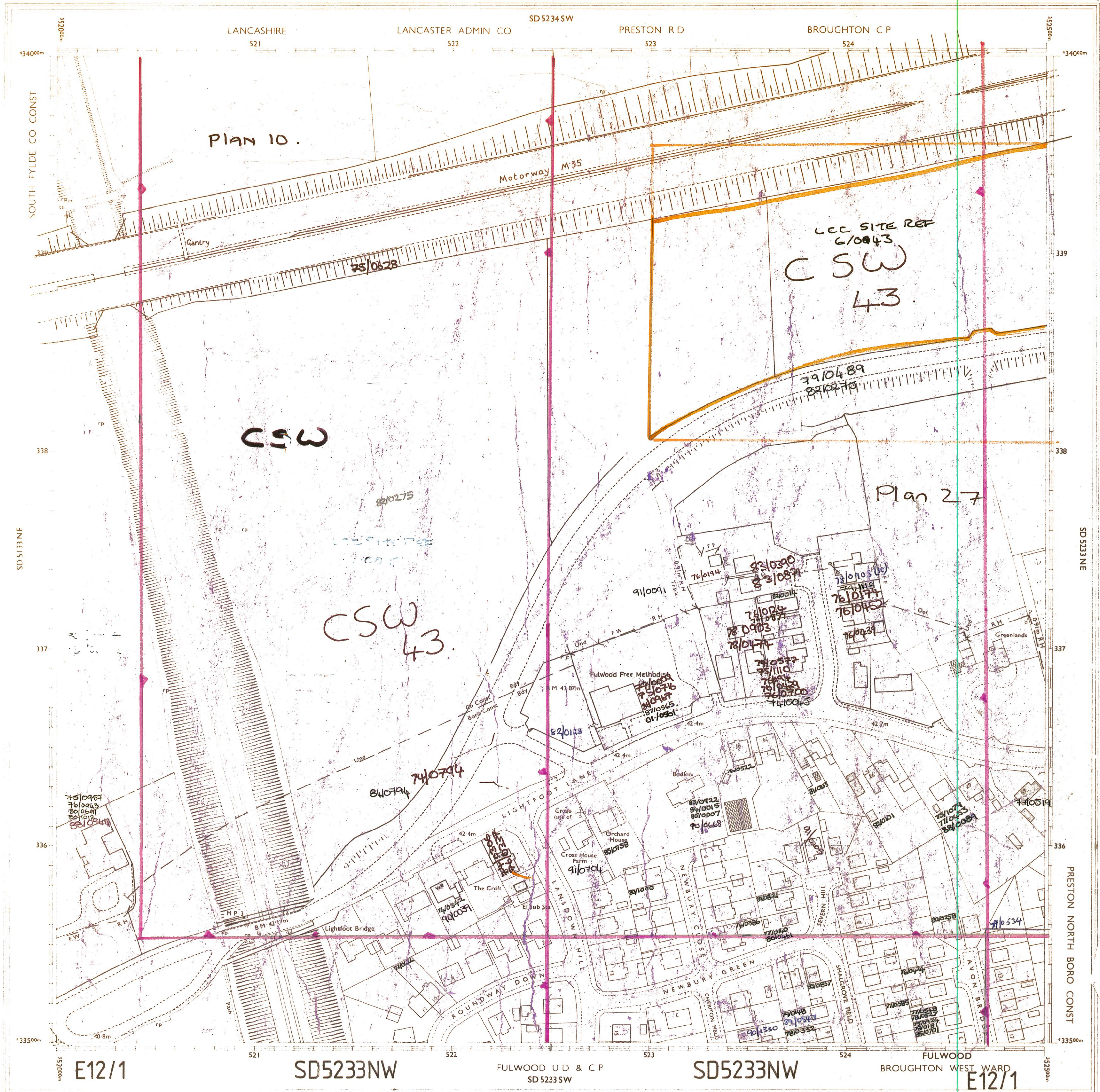


SCALE 1:1250

SD5134SE	SD6234SW	SD6234SE
SD6133NE	SD6233NW	SD6233NE
SD6133SE	SD6233SW	SD6233SE

Surveys of change since the publication of this map may be available from the local Ordnance Survey office or agent.

INDEX TO ADJOINING MAPS



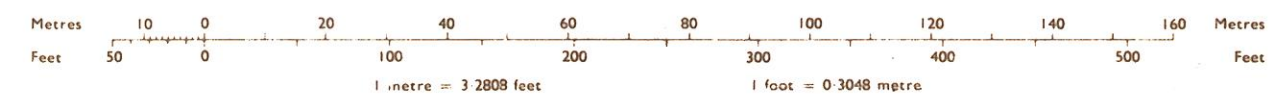
Crown copyright 1972

CONVERSION SCALE: Metres-Feet

Made and published by the Director General of the Ordnance Survey, Southampton.

COMPILATION DATA

SYMBOLS



ABBREVIATIONS

Table with 2 columns: Date (Feb 1958, Jul 1971) and Description (Levelled Boundaries, etc.)

Table of abbreviations for various features like Beer House, Fire Station, Mail Pick-up, etc.

NATIONAL GRID REFERENCE

The grid lines form part of the national grid and are at 100 metre intervals. To give a reference defining the position of a point to within 10 metres proceed as follows—

Table showing grid reference example for a point in Bodkin.

For further information see 'An Introduction to the Projection for Ordnance Survey Maps and the National Reference System.'

BOUNDARY MERINGS

Table of boundary mering symbols and their descriptions.

HEIGHTS are given in METRES above the Newlyn Datum. Bench mark lists which may contain later levelling particulars of bench marks to which no values are obtainable from the Director General.