





















Preston Local Plan 2012-2026 (Site Allocations & DM Policies)

Policies Map Key

Key

		Ancient monuments - Policy EN8
		Areas of major open space - Policy EN5
		Areas of separation - Policy EN4
		Biological heritage sites - Policy EN10
		Broughton by-pass - Policy IN2
		City Centre area action plan
		Conservation areas - Policy EN8
		District & Local centre boundaries - Policy EP3 & EP4
		Employment Site Allocations - Policy EP1
		Existing Employment Sites - Policy EP2
		Existing Residential Sites - Policy AD1
		Existing Woodland - Policy AD1
		Forest of Bowland AONB - Policy EN6
		Green Infrastructure - Policy EN2
		Greenbelt - Policy GB1
		Health - Policy WB2
		Historic Parks and Gardens - Policy EN8

	Housing Sites - Cottam - Policy MD1
	Housing Sites - North West Preston - Policy MD2
	Housing Sites Allocation - Policy HS1
	Inner East Preston boundary
	Mineral Safeguarding Site Allocation
	Mineral safeguarding in Preston
	Open countryside - Policy EN1
	Park and Ride Sites - Policy IN3
	Preston City boundary
	Preston Western Distributor - Policy IN1
	Riversway - Phase B - Policy EP5
	Rural settlement boundaries - Policy AD1
	Sites of special scientific interest - Policy EN10
	UCLan Cottam campus - Policy EP6
	University area - Policy HS6
	Whittingham mixed use - Policy EP1 & HS1.15
	Wildlife corridor - Policy EN10