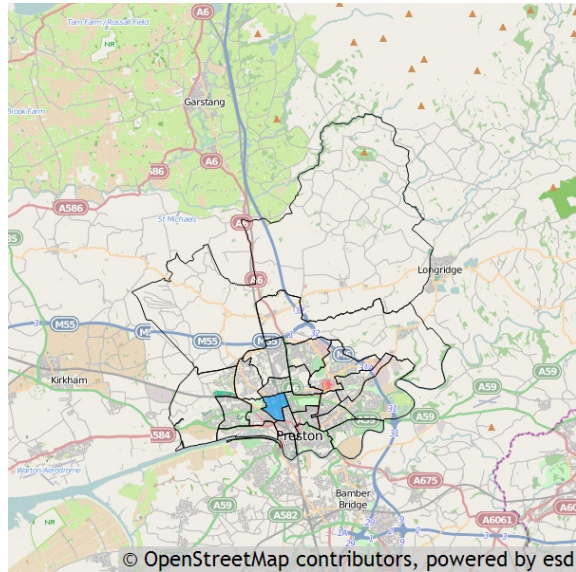


Basic facts about Tulketh

Tulketh is one of the 22 wards of Preston. It has an area of 105.20 hectares which represents 0.74% of the total local authority area of Preston.

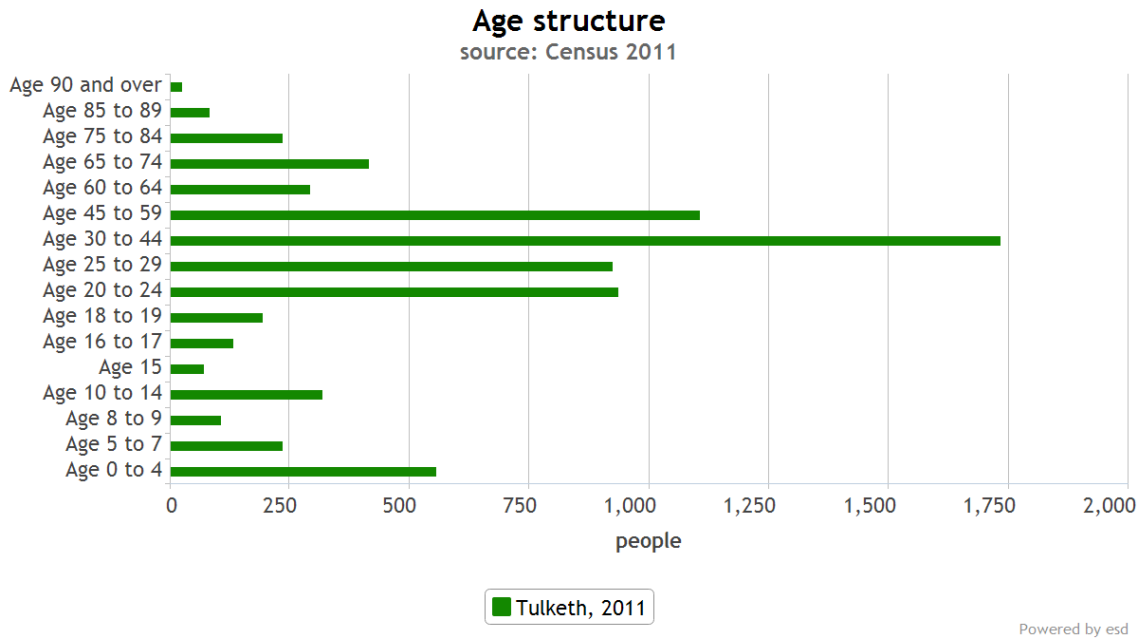


Residents

Tulketh has a resident population of 7,380 which represents 5.26% of the total local authority resident population of 140,202.

Age

The mean age of the Tulketh population is 34 years which is younger than the mean age of 37 years for residents in the whole local authority. The predominant age band is Age 30 to 44.

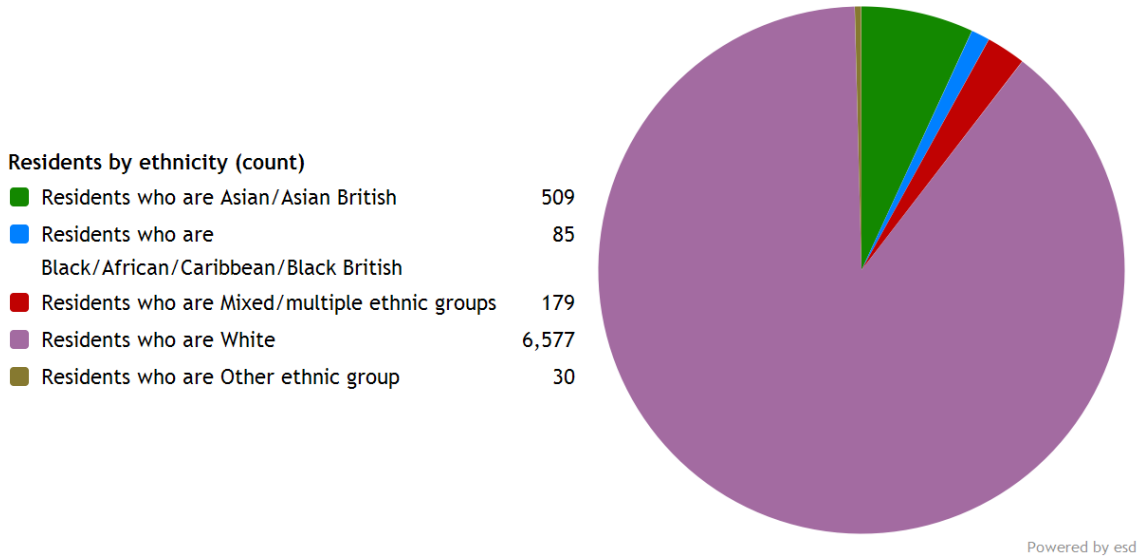


Ethnicity

The largest ethnic group is *Residents who are White* with 89.1% of the ward's population. That compares with 80.2% for the local authority as a whole, 90.2% for North West and 85.4% for the whole of England.

The second largest ethnic group is *Residents who are Asian/Asian British* with 6.9% of the ward's population. That compares with 15.5% for the local authority as a whole, 6.2% for North West and 7.8% for the whole of England.

The ethnic split of Tulketh's residents is shown below.



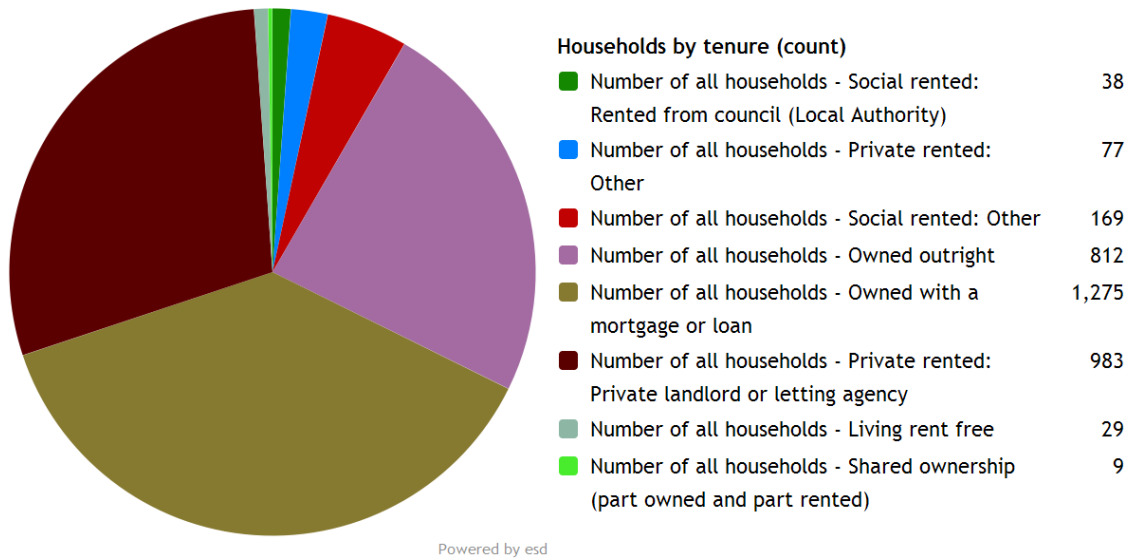
Tulketh's resident population is 50.7% female and 49.3% male.

The ward has 469 households with **dependent children aged 0 to 4**. That represents 13.83% of the ward's households.

920 households in the ward have **dependent children of all ages**. That represents 27.12% of the ward's households.

Households

Tulketh has 3,392 households, which represent 5.89% of Preston's 57,567 households. The household split by tenure is shown below.



The largest number of households lives in *Number of all households - Owned with a mortgage or loan* accommodation with 37.6% of the ward's households. That compares with 32.2% for the local authority as a whole, 33.2% for North West and 34.5% for the whole of England.

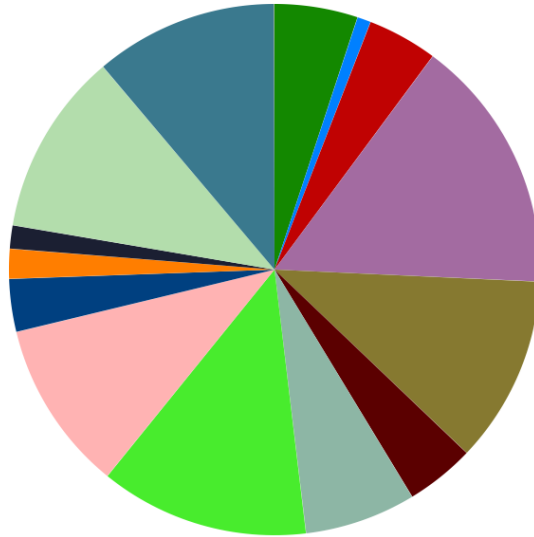
The second largest number of households lives in *Number of all households - Private rented: Private landlord or letting agency* accommodation with 29.0% of the ward's households. That compares with 16.6% for the local authority as a whole, 12.4% for North West and 13.6% for the whole of England.

Employment

A breakdown of Tulketh by socio-economic classification is given below.

Residents by NS-Sec (count)

NS-Sec: Higher managerial, administrative and professional	362
NS-Sec: Large employers and higher managerial and administrative	58
NS-Sec: Higher professional	304
NS-Sec: Lower managerial, administrative and professional	1,109
NS-Sec: Intermediate	812
NS-Sec: Small employers and own account workers	300
NS-Sec: Lower supervisory and technical	483
NS-Sec: Semi-routine occupations	907
NS-Sec: Routine occupations	740
NS-Sec: Never worked and long-term unemployed	230
NS-Sec: Never worked	129
NS-Sec: Long-term unemployed	101
NS-Sec: Not classified	795
NS-Sec: Full-time students	795
NS-Sec: Not classifiable for other reasons	0

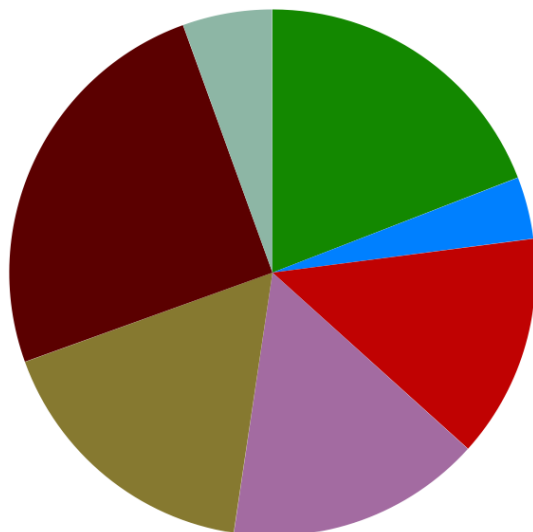


Powered by esd

The largest group is NS-Sec: Lower managerial, administrative and professional representing 19.33% of the ward's population.

108 of the lone parent households in Tulketh are not in employment.

Education



Residents by educational qualifications (count)

No qualifications	1,164
Apprenticeship	233
Level 1 qualifications	835
Level 2 qualifications	955
Level 3 qualifications	1,043
Level 4 qualifications and above	1,520
Other qualifications	336

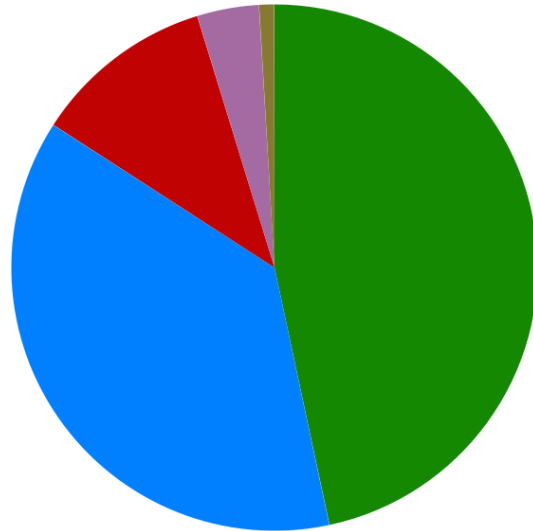
Powered by esd

The highest level of educational qualification achieved by the biggest group of Tulketh residents is Level 4 qualifications and above, which applies to 24.98%.

Health

Residents by level of health (count)

Very good health	3,443
Good health	2,766
Fairly good health	822
Poor health	280
Very bad health	69



Powered by esd

Tulketh has 280 (3.79%) residents in poor health and 69 (0.93%) residents in very bad health.

Its ranking for the number of residents in very bad health is 11 (out of 22) within Preston, 359 (out of 935) within North West, and 4,314 (out of 7,707) within England.

Glossary

Metrics used in this report are as follows:

Residents by age group (count). Source: Office for National Statistics. Dataset: Census 2011. <http://www.ons.gov.uk/ons/guide-method/census/2011/census-data/index.html>

Residents by ethnicity (count). Source: Office for National Statistics. Dataset: Census 2011. <http://www.ons.gov.uk/ons/guide-method/census/2011/census-data/index.html>

Households by tenure (count). Source: Office for National Statistics. Dataset: Census 2011. <http://www.ons.gov.uk/ons/guide-method/census/2011/census-data/index.html>

Residents by NS-Sec (count). Source: Office for National Statistics. Dataset: Census 2011. <http://www.ons.gov.uk/ons/guide-method/census/2011/census-data/index.html>

Residents by educational qualifications (count). Source: Office for National Statistics. Dataset: Census 2011. <http://www.ons.gov.uk/ons/guide-method/census/2011/census-data/index.html>

Residents by level of health (count). Source: Office for National Statistics. Dataset: Census 2011. <http://www.ons.gov.uk/ons/guide-method/census/2011/census-data/index.html>

